

Introduction to Dorset Local Nature Recovery Strategy

Amy Smith, Dorset Council



Photo – Ali Quinney

Local Nature Recovery Strategy



Local people working together to:

- **Map** important nature areas
- **Describe** nature in Dorset and opportunities for recovery
- Set Nature Recovery **Priorities**
- Propose **activities** to recover nature
- **Map** high opportunity nature areas

Making Space for Nature

More

Bigger

Better

Joined Up



30 by 30

A target to protect **30%** of land, rivers, and sea for nature by **2030**.

England's 30by30 criteria on land:

1. Purpose
2. Protection
3. Management



Photos – Susan Buckland and Steve Wallis



Dorset Council are the Responsible Authority appointed by Defra.



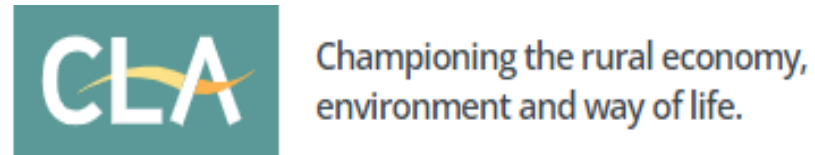
BCP Council and Natural England are our Supporting Authorities.



Everyone in Dorset can get involved

Preparing Dorset Local Nature Recovery Strategy

Steering group



Dorset
National
Landscape

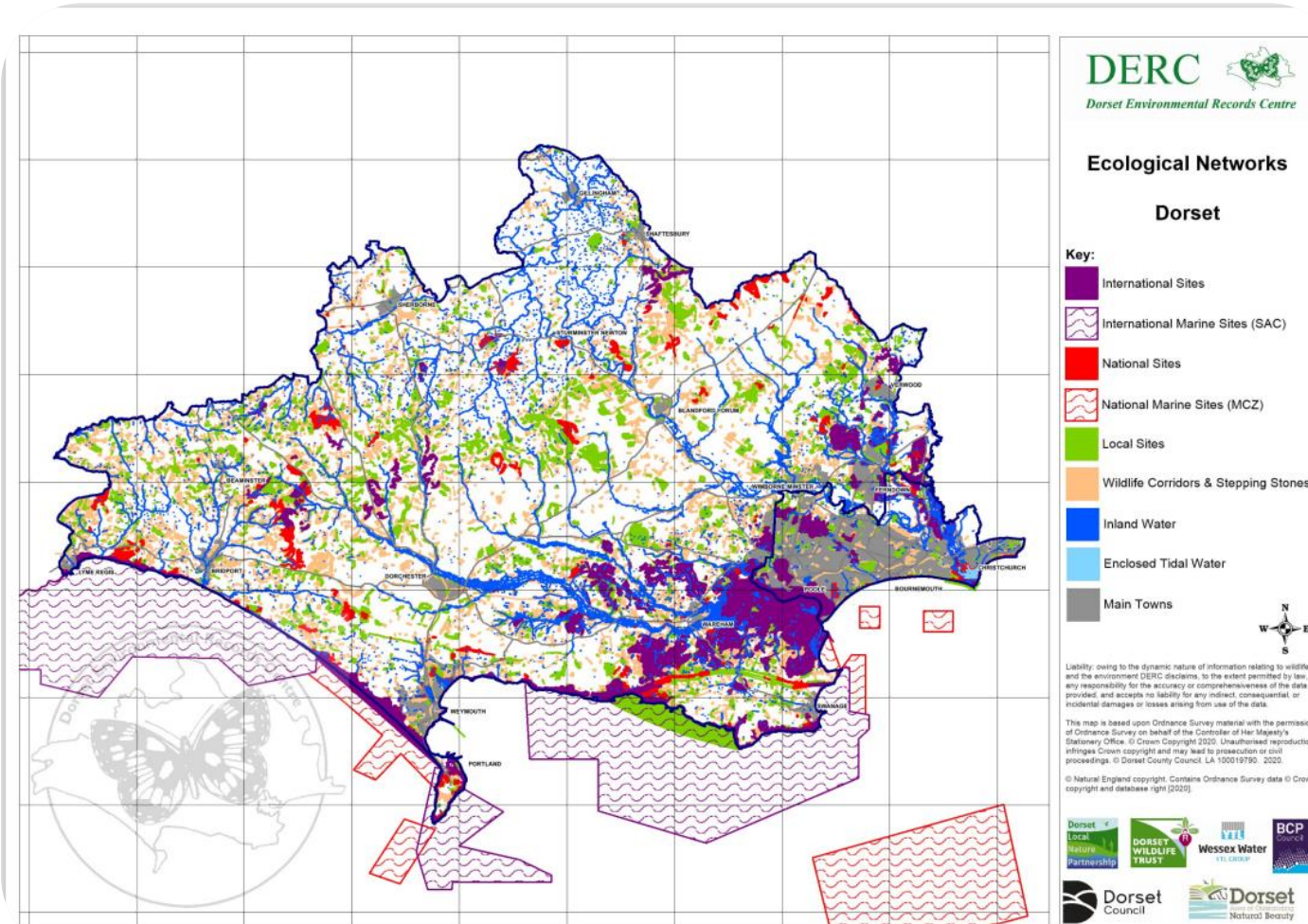
Nature, Farming, Forestry & Land Use Expert Advisory Group

Pressures

Opportunities



Mapping and Data Expert Advisory Group



Species Task and Finish Group



Communications and Engagement Expert Advisory Group

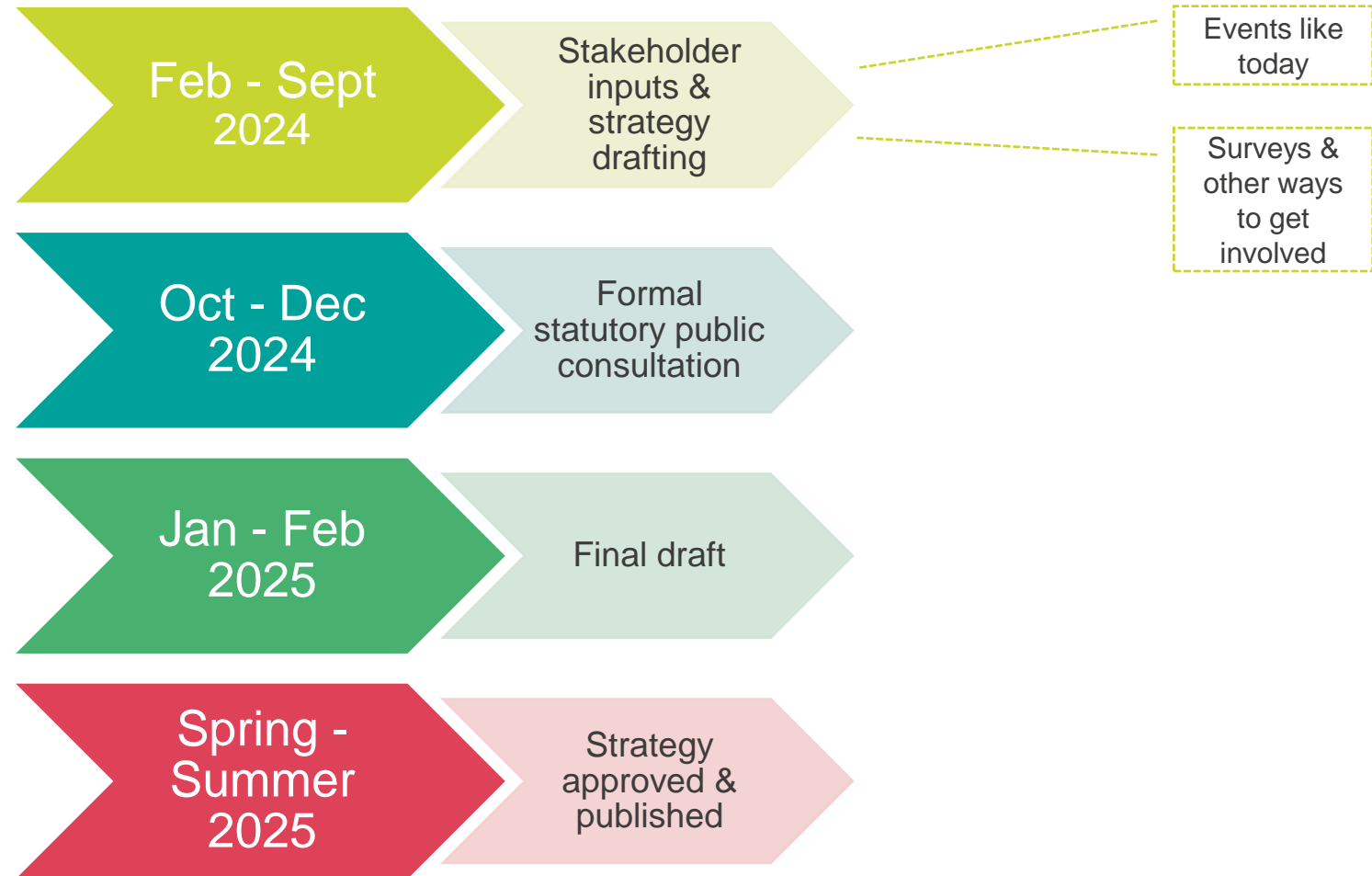




Time given
by partners
so far

503 hours

Indicative timeline



More, Better, Bigger and Joined Up





Photo – Ali Quinney