






## Ecological Networks

### Portland Dorset

**Key:**

-  Existing Network
-  Higher Potential Network
-  Existing Network - Inland Water
-  Existing network - Enclosed Tidal Water
-  Area of Outstanding Natural Beauty



Liability: owing to the dynamic nature of information relating to wildlife and the environment DERC disclaims, to the extent permitted by law, any responsibility for the accuracy or comprehensiveness of the data provided, and accepts no liability for any indirect, consequential, or incidental damages or losses arising from use of the data.

This map is based upon Ordnance Survey material with the permission of Ordnance Survey on behalf of the Controller of Her Majesty's Stationary Office. © Crown Copyright 2020. Unauthorised reproduction infringes Crown copyright and may lead to prosecution or civil proceedings. © Dorset County Council. LA 100019790. 2020.

© Natural England copyright. Contains Ordnance Survey data © Crown copyright and database right [2020].

